



Use the [Print] function of your browser  
 For better results, click on the browser's Tools menu and choose Internet Options. Then select the Advanced tab and check the "Print background colours and images" box.













[Print the map](#)



|   |   |                              |
|---|---|------------------------------|
| From <b>Hasselt, Vlaams Gewest (België)</b> | To <b>4 Sint-Sebastiaansstraat Brugge, Vlaams Gewest (België)</b> |                              |
| Itinerary <b>Express</b>                    | Distance <b>180.12 km</b>   | On motorway <b>171.02 km</b> |
| Duration (1) <b>01H57</b>                   | Petrol <b>19.26 € (15 l)</b>                                      | Reimbursement <b>0.00 €</b>  |
| Vehicle <b>Sedan car with caravan</b>       |   |                              |

(1) Apart from taking breaks, normal conditions (traffic and weather)

| Sum of | Hrs   | Your itinerary   |
|--------|-------|--|
| 0 m    | 0H00  | <b>Hasselt, Vlaams Gewest (België)</b>   |
| 1 Km   | 0H04  | Exit from <b>Hasselt [1.40km]</b><br>Take the <b>Herkenrodesingel [2.12km]</b>   |
| 3 Km   | 0H06  | Carry on the <b>Kuringersteenweg [770m]</b><br>Enter into <b>Kuringen</b>  |
| 4 Km   | 0H07  | Carry on the <b>Kuringersteenweg [1.17km]</b>  |
| 6 Km   | 0H09  | Exit from <b>Kuringen</b> and take the <b>E313 [6.71km]</b><br>while following the sign  |
| 14 Km  | 0H15  | Exit at the junction<br>no<br>and carry on the <b>E314 [47.16km]</b><br>passing near <b>Meldert</b><br>passing near <b>Diest</b><br>passing near <b>Scherpenheuvel</b><br>passing near <b>Aarschot</b><br>passing near <b>Leuven</b> |
| 62 Km  | 0H43  | Rejoin the <b>E40 [10.62km]</b><br>while following the sign<br><b>E40</b><br><b>Brussel</b><br>passing near <b>Kortenbergh</b>   |
| 74 Km  | 0H50  | Rejoin the <b>R0 [16.21km]</b><br>while following the sign   |
| 78 Km  |       | <b>Viaduct Zeekanaal Brussel-Schelde</b><br>passing near <b>Brussels</b>   |
| 93 Km  | 01H01 | Exit at the junction<br>no<br>   |
|        |       | <b>E40Gent</b><br><b>Aalst</b>   |

|        |       |   |  |   |
|--------|-------|---|--|---|
|        |       |   | and carry on the <b>E40 [81.06km]</b><br>passing near <b>Anderlecht</b><br>passing near <b>Aalst</b><br>passing near <b>Ghent</b><br>passing near <b>Landegem</b><br>passing near <b>Aalter</b><br>passing near <b>Beernem</b> |   |
| 174 Km | 01H49 |   | Exit at the junction<br>no   | <br><br><br><br> |
| 175 Km | 01H50 |   | and carry on <b>[220m]</b><br>Rejoin the <b>E403 [1.43km]</b><br>while following the sign  | <br><br>   |
| 176 Km | 01H51 |    | Exit and take the <b>Expresweg [1.07km]</b><br>Enter into <b>Bruges</b>  |   |
| 177 Km | 01H52 |   | Carry on the <b>Expresweg [1.26km]</b>   |   |
| 179 Km | 01H55 |   | Carry on the <b>Torhoutse Steenweg [850m]</b>  |   |
| 180 Km | 01H56 |  | Turn left on the <b>Sint-Sebastiaansstraat [44m]</b>   |   |
| 180 Km | 01H57 |  | <b>4 Sint-Sebastiaansstraat Brugge, Vlaams Gewest (België)</b>   |   |