



Use the [Print] function of your browser
 For better results, click on the browser's Tools menu and choose Internet Options. Then select the Advanced tab and check the "Print background colours and images" box.










[Print the map](#)



From Antwerp, Flemish Region (Belgium)	To 4 Sint-Sebastiaansstraat Bruges, Flemish Region (Belgium)
Itinerary Express	Distance 101.85 km
Duration (1) 01H11	On motorway 96.19 km
Vehicle Sedan car with caravan	Petrol 10.93 € (9 l)
	Reimbursement 0.00 €

(1) Apart from taking breaks, normal conditions (traffic and weather)

Sum of	Hrs	Your itinerary						
0 m	0H00	Antwerp, Flemish Region (Belgium)						
3 Km	0H09	Exit from Antwerp [2.14km] Take the R1 [320m] while following the sign <table border="1" style="margin-left: 20px;"> <tr><td>Brugge</td></tr> <tr><td>Gent</td></tr> <tr><td>Antw.-Linkeroever</td></tr> </table>	Brugge	Gent	Antw.-Linkeroever			
Brugge								
Gent								
Antw.-Linkeroever								
3 Km	0H09	Carry on the Kennedytunnel [750m]						
3 Km		Kennedytunnel						
4 Km	0H10	Carry on the R1 [1.10km] <i>in the direction of</i> <table border="1" style="margin-left: 20px;"> <tr><td>Gent</td></tr> <tr><td>Sint-Niklaas</td></tr> </table>	Gent	Sint-Niklaas				
Gent								
Sint-Niklaas								
5 Km		Carry on the E17 [50.84km] while following the sign <table border="1" style="margin-left: 20px;"> <tr><td>Gent</td></tr> <tr><td>Sint-Niklaas</td></tr> </table> <p style="margin-left: 40px;"> passing near Sint-Niklaas passing near Lokeren passing near Ghent </p>	Gent	Sint-Niklaas				
Gent								
Sint-Niklaas								
57 Km	0H40	Rejoin the E40 [38.46km] while following the sign <table border="1" style="margin-left: 20px;"> <tr><td>E40</td></tr> <tr><td>Brussel</td></tr> <tr><td>Oostende</td></tr> <tr><td> Expo</td></tr> </table> <p style="margin-left: 40px;"> passing near Landegem passing near Aalter passing near Beernem </p> Exit at the junction no <table border="1" style="margin-left: 20px;"> <tr><td>E403</td></tr> <tr><td></td></tr> </table>	E40	Brussel	Oostende	Expo	E403	
E40								
Brussel								
Oostende								
Expo								
E403								

95 Km	01H04			<div data-bbox="1036 58 1396 216"> <table border="1"> <tr><td>Kortrijk</td></tr> <tr><td>Roeselare</td></tr> <tr><td> Zeebrugge</td></tr> <tr><td>Brugge</td></tr> </table> </div>	Kortrijk	Roeselare	 Zeebrugge	Brugge
Kortrijk								
Roeselare								
 Zeebrugge								
Brugge								
96 Km			<p>and carry on [220m] Rejoin the E403 [1.43km] while following the sign</p>	<div data-bbox="1036 317 1396 436"> <table border="1"> <tr><td>E403</td></tr> <tr><td> Zeebrugge</td></tr> <tr><td>Brugge</td></tr> </table> </div>	E403	 Zeebrugge	Brugge	
E403								
 Zeebrugge								
Brugge								
98 Km	01H05		<p>Exit and take the Expresweg [1.07km] Enter into Bruges</p>					
99 Km	01H06		<p>Carry on the Expresweg [1.26km]</p>					
100 Km	01H09		<p>Carry on the Torhoutse Steenweg [850m]</p>					
101 Km	01H10		<p>Turn left on the Sint-Sebastiaansstraat [44m]</p>					
101 Km	01H11		<p>4 Sint-Sebastiaansstraat Bruges, Flemish Region (Belgium)</p>					