



Use the [Print] function of your browser  
 For better results, click on the browser's Tools menu and choose Internet Options. Then select the Advanced tab and check the "Print background colours and images" box.

[Print the map](#)









From **Hasselt, Flemish Region (Belgium)** To **27 Magdalenastraat Brugge, Vlaams Gewest (België)**

Itinerary <b>Express</b>	Distance <b>180.37 km</b>	On motorway <b>171.02 km</b>
Duration (1) <b>01H57</b>	Petrol <b>19.30 € (15 l)</b>	Reimbursement <b>0.00 €</b>
Vehicle <b>Sedan car with caravan</b>		

(1) Apart from taking breaks, normal conditions (traffic and weather)

Sum of	Hrs		Your itinerary
0 m	0H00		<b>Hasselt, Flemish Region (Belgium)</b>
1 Km	0H04		Exit from <b>Hasselt [1.40km]</b> Take the <b>Herkenrodesingel [2.12km]</b>
3 Km	0H06		Carry on the <b>Kuringersteenweg [770m]</b> Enter into <b>Kuringen</b>
4 Km	0H07		Carry on the <b>Kuringersteenweg [1.17km]</b>
6 Km	0H09		Exit from <b>Kuringen</b> and take the <b>E313 [6.71km]</b> while following the sign
14 Km	0H15		Exit at the junction no and carry on the <b>E314 [47.16km]</b> passing near <b>Meldert</b> passing near <b>Diest</b> passing near <b>Scherpenheuvel</b> passing near <b>Aarschot</b> passing near <b>Leuven</b>
62 Km	0H43		Rejoin the <b>E40 [10.62km]</b> while following the sign <div style="text-align: right;"></div> passing near <b>Kortenber</b>
74 Km	0H50		Rejoin the <b>R0 [16.21km]</b> while following the sign
78 Km			<b>Viaduct Zeekanaal Brussel-Schelde</b> passing near <b>Brussels</b>
93 Km	01H01		Exit at the junction no <div style="text-align: right;">  </div>

			and carry on the <b>E40 [81.06km]</b> passing near <b>Anderlecht</b> passing near <b>Aalst</b> passing near <b>Ghent</b> passing near <b>Landegem</b> passing near <b>Aalter</b> passing near <b>Beernem</b>	<b>Brussel</b>
174 Km	01H49		Exit at the junction no	<b>E403</b>  <b>Kortrijk</b> <b>Roeselare</b>  <b>Zeebrugge</b> <b>Brugge</b>
175 Km	01H50		and carry on <b>[220m]</b> Rejoin the <b>E403 [1.43km]</b> while following the sign	<b>E403</b>  <b>Zeebrugge</b> <b>Brugge</b>
176 Km	01H51		Exit and take the <b>Expresweg [1.07km]</b> Enter into <b>Bruges</b>	
177 Km	01H52		Carry on the <b>Expresweg [1.26km]</b>	
179 Km	01H55		Carry on the <b>Torhoutse Steenweg [840m]</b>	
180 Km	01H56		 Turn right on the <b>Ontmijnerslaan [49m]</b>	
			Carry on the <b>Magdalenastraat [250m]</b>	
180 Km	01H57		<b>27 Magdalenastraat Brugge, Vlaams Gewest (België)</b>	